

CORPORATE AFFAIRS COMMITTEE

Date: Thursday 23rd January, 2025
Time: 10.00 am
Venue: Mandela Room

AGENDA

1. Welcome and Fire Evacuation Procedure

In the event the fire alarm sounds attendees will be advised to evacuate the building via the nearest fire exit and assemble at the Bottle of Notes opposite MIMA.

2. Apologies for Absence

3. Declarations of Interest

4. Review of Polling Districts, Polling Places and Polling Stations 3 - 20

5. Any other urgent items which in the opinion of the Chair, may be considered.

Charlotte Benjamin
Director of Legal and Governance Services

Town Hall
Middlesbrough
Wednesday 15 January 2025

MEMBERSHIP

Councillors J Rostron (Chair), D Coupe (Vice-Chair), G Wilson, I Blades, I Morrish, N Hussain and J Ewan

Assistance in accessing information

Should you have any queries on accessing the Agenda and associated information please contact Susan Lightwing, 01642 729712, susan_lightwing@middlesbrough.gov.uk

MIDDLESBROUGH COUNCIL

Report of:	Charlotte Benjamin, Returning Officer
Submitted to:	Corporate Affairs Committee
Date:	23 January 2024
Title:	Review of Polling Districts, Polling Places and Polling Stations
Report for:	Decision
Status:	Public
Council Plan priority:	Delivering Best Value
Key decision:	No
Why:	Not applicable
Subject to call in?:	No
Why:	Not applicable

Executive summary

During Summer 2024 polling places in all wards were reviewed. Changes are proposed in Ladgate and Nunthorpe wards. We are also seeking approval for changes already made in Longlands and Beechwood ward.

1. Purpose

- 1.1 Section 17 of the Electoral Registration and Administration Act 2013 introduced a duty on local authorities to 'carry out and complete' reviews of polling districts and polling places between 1 October 2013 and 31 January 2015, and thereafter every five years. The last review in Middlesbrough took place in October/November 2018 and the next one must be completed by 31st January 2025. As an interim review was completed in 2022 (see below), Electoral Services considered it appropriate to carry out the next review following the scheduled combined Police and Crime Commissioner / Tees Valley Mayoral Elections on 2nd May 2024. The review was further delayed by the short notice UK Parliamentary Election held on 4th July 2024.
- 1.2 It was originally intended that the revised polling arrangements would be introduced for any elections after 1st September 2024. Following the delays referenced above we now intend to introduce these from 1st February 2025.

1.3 The aim of the review is to seek that all electors have such reasonable facilities for voting as are practicable in the circumstances. The Council must seek to ensure that, so far as is reasonable and practicable, the polling places they are responsible for are accessible to all electors, including those who are disabled, and when considering the designation of a polling place, must have regard to the accessibility needs of disabled persons.

2. Recommendations

That the Corporate Affairs Committee

- In Longlands and Beechwood ward, approve the use of St Chad's Church as the polling place for polling district GC and Beech Grove Primary School as the polling place for polling district GD
- In Ladgate ward, approve amendments to the polling district boundaries so every elector living north of Ladgate Lane votes at Easterside Community Hub and those living south of Ladgate Lane vote at Marton Manor Primary School
- In Nunthorpe, approve the combination of polling districts TAM and TBM into a single polling district TAM with a polling place at Nunthorpe Methodist Church on Connaught Road. Rename the existing TCM polling district to TBM and relocate the polling place from Chandlers Ridge Academy to the new community centre once this opens.

3. Rationale for the recommended decision(s)

3.1 The changes in Longlands and Beechwood are required due to buildings previously being used as polling places becoming unavailable for use.

3.2 The changes in Ladgate ward are due to recent changes in parliamentary constituency boundaries meaning we no longer need to operate three polling stations in this ward. We also recognise that electors in the new developments in the west of the ward will have an easier journey to the polling station at Marton Manor Primary School rather than their existing station at Easterside Community Hub.

3.3 The changes in Nunthorpe are in response to the strong feedback from the local community and representatives as a result of this review.

4. Background and relevant information

4.1 A Polling District is defined as the area created by the division of a constituency, ward or division into smaller parts, within which a polling place can be determined which is convenient to electors. A Polling Place is defined as the building or area in which polling stations will be selected by the Returning Officer. A Polling Station is the room or part of the building where the poll takes place. These are chosen by the Returning Officer for the election.

4.2 The choice of polling place will often be a balance between the quality (access, facilities, etc.) of a building and the distances between the residents and that building compared to other options for polling places.

- 4.3 There is no fixed rule on how to decide how this should be done. Councils should be able to show that they followed a reasonable methodology in arriving at their choice.
- 4.4 The Electoral Commission, while not having direct responsibility for the review, can intervene where it considers that the reasonable requirements of electors or the needs of disabled electors have not been taken into account.
- 4.5 The Commission recommends that there be no more than 2,500 electors per polling station (excluding electors registered for a postal vote).
- 4.6 Consideration was given to the cost to the Council of further polling stations. A polling station currently costs approximately £800 to hire, equip and staff for polling day, with a mobile station costing approximately double this figure.
- 4.7 Consideration was given to any further development in the borough in terms of new build residential properties and demolitions.
- 4.8 Another key issue for the Council is that when conducting the review, all decisions made must have been consulted upon, measured and practical. The whole process should be as transparent and open as possible to avoid possible conflict.
- 4.9 Electoral Services wrote to all current councillors in May 2024 giving the background to the review and asking for initial observations to inform our proposals before these went to public consultation.
- 4.10 As required, the first stage of the review was giving notice. A notice was published on the Council's website in May 2024
- 4.11 Information was provided on the council's website to inform the public about how to comment on their polling stations.
- 4.12 In line with the recommendations of the Electoral Commission, letters and questionnaires were sent to local Members of Parliament and Middlesbrough Councillors.
- 4.13 A summary of comments received during the consultation period are given at Appendix 1.
- 4.14 Feedback from electors, Polling Station staff, Polling Station Inspectors and Polling Station Managers was also considered from recent elections.
- 4.15 Streetscene were approached and consulted in relation to access issues with mobile Polling Stations.

- 4.16 Once agreed, details of new polling arrangements will be displayed on the Council's website along with a "Find My Polling Station" postcode lookup facility. There will also be a prominent message on all poll cards prior to the forthcoming election.
- 4.17 The next scheduled elections in Middlesbrough are combined local / mayoral elections in May 2027. The Local Boundary Commission for England is currently consulting on a review of electoral boundaries within Middlesbrough, and these changes will come into effect at the May 2027 elections, with another full review of polling places being necessary before this date as a result of these changes. Therefore, any changes made as a result of this current review are only likely to be used for any ad-hoc or by elections prior to May 2027.

Changes since the last Review

- 4.18 Due to changes in the buildings available to us, and in response to housing development in the borough, a non-statutory review was carried out in 2022 ahead of the May 2023 Local/Mayoral Elections. This review established a new polling station to serve the Hemlington Grange development in Stainton and Thornton ward, made Abingdon Primary School in Central ward a dual polling station, and relocated a polling station in Longlands and Beechwood ward from Swerve Table Tennis Centre to the adjacent St. Thomas More's Church Hall.
- 4.19 After the 2023 elections we were informed that the long standing polling place at the Sutton Centre in Longlands and Beechwood ward would no longer be available. Therefore for the 2024 elections St. Chad's Church on Keith Road was used.
- 4.20 Following the 2nd May 2024 elections we were informed that St. Thomas More's Church would no longer be available for use as a polling place. For the 4th July 2024 election Beech Grove Primary School on Beechwood Avenue was used.
- 4.21 For the July 4th election the International Centre in Central ward was unavailable as it was undergoing refurbishment, therefore the former polling station at Elder Court was used for this election only. We intend to return this station to the International Centre once the refurbishment is complete.

Feedback Received in this Review

- 4.22 No comments were received in respect of Acklam, Ayresome, Coulby Newham, Kader, Linthorpe, Marton East, Newport, North Ormesby, Park, Park End and Beckfield and Trimdon wards. Additionally Electoral Services have not identified any issues with the current arrangements in these wards so no changes to the polling places in these wards are proposed.
- 4.23 In Berwick Hills and Pallister ward following the 2nd May elections both the Presiding Officer and Polling Station Inspector raised concerns about the ability of the station at Berwick Hills Primary School to cope with a larger turnout. Since then the station has been used for the UK Parliamentary election with a substantially increased turnout without issue, so we do not intend to take any action at this location.

- 4.24 In Brambles and Thorntree ward concerns were raised from a Polling Station Inspector regarding access at Thorntree Primary School. Streetscene and Electoral Services carried out a site visit before the Parliamentary election and this was resolved so no further action is necessary.
- 4.25 In Central ward a ward councillor asked us to keep using St. Aidan's Meeting Room as a polling station as this is convenient for electors in the local area. We have no plans to stop using St. Aidan's Meeting Room.
- 4.26 In Hemlington ward the Polling Station Inspector pointed out that The Oaks Community Centre is listed as Otterhill Court on poll cards. Having investigated we have found both names are correct, and so we have changed the wording on the poll cards to "Otterhill Court, The Oaks".
- 4.27 In Ladgate ward feedback was received from an elector who lives in the Ladgate Woods / Orchard Gardens development that they did not want to use the polling station in Easterside Community Hub. This area was previously linked with Easterside for polling purposes due to the boundary of the previous parliamentary constituencies. Following the recent review of parliamentary boundaries this anomaly has been removed. There are no suitable buildings in the new development to use as a polling station. Therefore we intend to retain the same 2 polling places in Ladgate Ward but expand the current MCM polling district (which will be renamed MAM) so voters in the new development in future vote at Marton Manor Primary School. This will give voters from Ladgate Woods/Orchard Gardens a slightly shorter journey to the polling station. Voters in the current MBM polling district will continue to vote at Easterside Community Hub, this polling district will also be expanded slightly to include the small number of properties west of Easterside but north of Ladgate Lane who already vote at Easterside Community Hub. This will remove the need for a dual station at the Community Hub whilst ensuring the electorate at both stations remains within the 2500 recommended limit.
- 4.28 In Marton West ward concerns were raised about the size of the mobile station on Fulford Way, and its ability to cope with a larger turnout. We are limited by the space available to locate a mobile station and the size of portacabin available for hire. We will continue to request the largest available portable building for this location.
- 4.29 Also in Marton West ward, several members of the public raised concerns about Lingfield Primary school being used as a polling station, and the school choosing to close on election days. This school has been used for many years without issue. There are no other public buildings, including shops, pubs etc. in this polling district or indeed nearby without crossing into neighbouring wards. It would be possible to combine this polling station with the neighbouring station at Normanby Court whilst remaining within the 2500 elector limit. However this would mean a much longer journey to the polling station for electors who currently vote at Lingfield Primary School. Therefore the feedback is noted but we propose to continue using Lingfield Primary School as a polling station.
- 4.30 In Nunthorpe ward a lot of negative feedback was received concerning the use of schools as polling stations. All three polling stations in this ward are currently located in primary schools, with one school (The Avenue Primary) hosting two stations. Feedback

was also received from Nunthorpe Parish Council and both ward councillors along similar lines. The Parish Council and one ward councillor also pointed out that a lot of development has taken place in the south of the ward, in polling district TCM. Electors in this polling district currently vote at Chandlers Ridge Academy, and this involves a long journey for electors in the south of the polling district.

4.31 To remove the two stations currently at The Avenue Primary School we propose merging polling districts TAM and TBM and establishing one new polling station to serve this area. This station would still be under the 2500 elector limit. We intend to approach the Methodist Church on Connaught Road with a view to locating the combined polling station there. Should the Church refuse we will have no alternative but to continue to use The Avenue Primary School as a single polling station.

4.32 A community centre is under construction on Stokesley Road which will be ideally located to serve the new developments in the south of the ward. We believe this is due to open in 2025, i.e. before the next scheduled elections. Once this opens we propose moving the station for polling district TAM from Chandlers Ridge Academy to the new community centre.

4.33 In Stainton and Thornton ward feedback was received from parents and school staff regarding the use of Hemlington Hall Academy. In addition we recognise that the facilities at this location are not ideal for a polling station. However this is a small polling district with no other public buildings. It is also cut off from the rest of Stainton and Thornton ward by a busy main road so there is little option to relocate the polling station or combine the polling district with a neighbouring station. Therefore the feedback is noted but we intend to continue using Hemlington Hall Academy as a polling station.

5. Other potential alternative(s) and why these have not been recommended

5.1 Several people who responded to the review asked for the introduction of more mobile stations, usually to replace an existing station in a school. A mobile station is typically a converted shipping container or other portacabin structure which is sited for the election and removed afterwards. Our policy is to only use mobile stations as a last resort for the following reasons:

- Poor accessibility, especially for voters with mobility difficulties
- Poor facilities for poll staff who are confined to the station for 15 hours
- Cost. Hiring, locating and equipping a mobile station costs more than twice as much as locating a polling station in an existing building
- Disruption and detriment to the environment for local residents and businesses where the station and associated portable toilet are located.

Therefore we will not use a mobile station where a suitable alternative building is available.

6. Impact(s) of the recommended decision(s)

Topic	Impact
Financial (including procurement and Social Value)	The cost of providing a station in a public building is approximately £800 per election, and for a mobile station approximately £1600. Therefore the proposed removal of

	two fixed stations would save approximately £1600 per election.
Legal	Carrying out and completing this review ensures that the Council meets its obligations under Section 17 of the Electoral Registration and Administration Act 2013.
Risk	N/A
Human Rights, Public Sector Equality Duty and Community Cohesion	N/A
Climate Change / Environmental	N/A
Children and Young People Cared for by the Authority and Care Leavers	N/A
Data Protection	N/A

Actions to be taken to implement the recommended decision(s)

Action	Responsible Officer	Deadline
Electoral Services will deliver an awareness programme to ensure all electors are familiar with their new polling station. This would include a “find my polling station” postcode lookup on the Council’s website and prominent information on the next poll card delivered.	John Stuart	By the date of the next election or referendum held after 1 February 2025.

Appendices

1	Summary of comments received during consultation
2	Maps showing proposed changes following consultation
3	List of proposed polling places

Background papers

Body	Report title	Date
The Electoral Commission	Circular EC19/2010	2010
HM Government	Electoral Registration and Administration Act	2013

Contact: John Stuart
Email: john_stuart@middlesbrough.gov.uk

This page is intentionally left blank


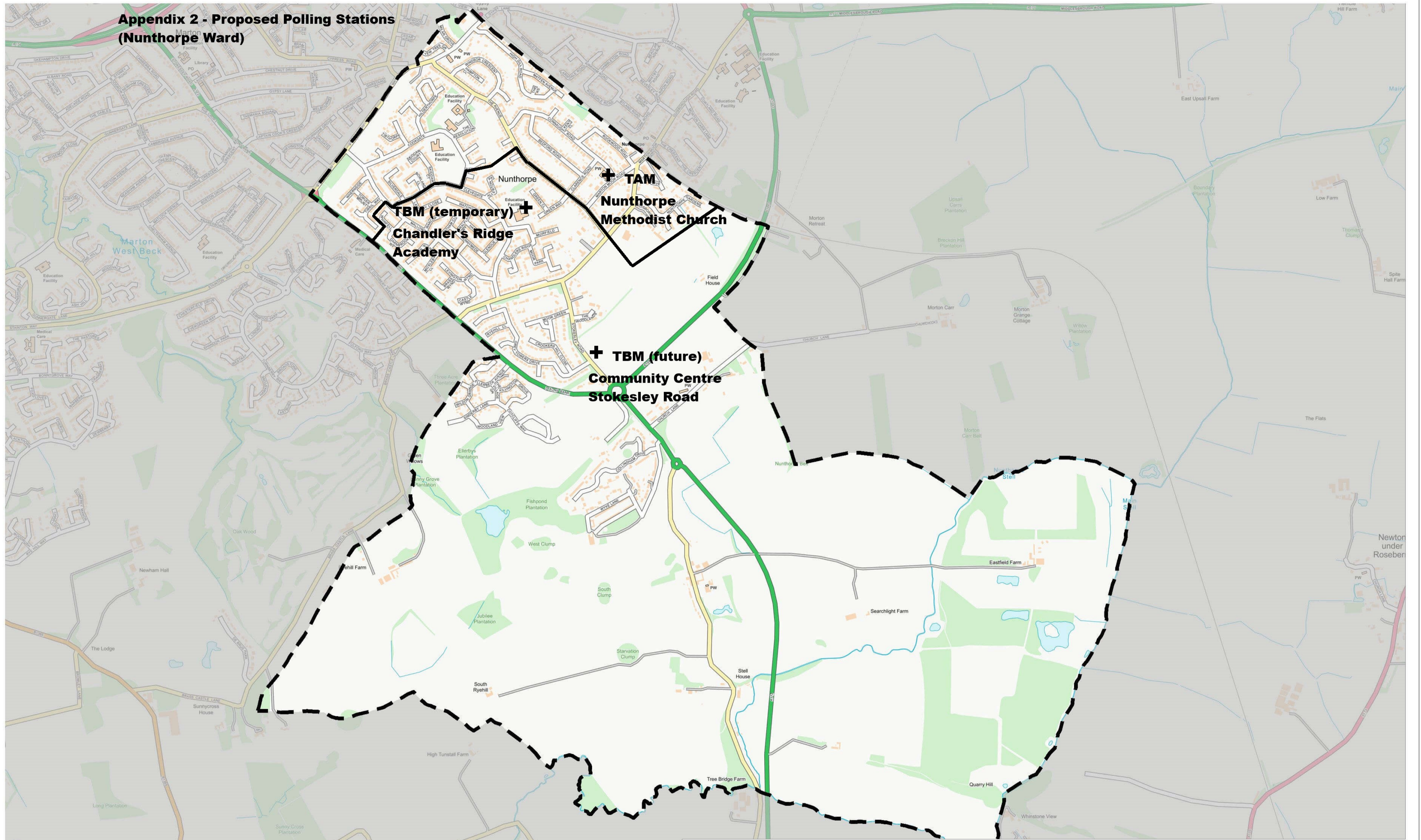
Berwick Hills & Pallister	Presiding Officer & Polling Station Inspector	Concerns about the size of room used for 2 nd May election and ability to cope with a larger turnout.
Brambles & Thorntree	Polling Station Inspector	Concerns about access at Thorntree School
Central	Councillor	Please retain St. Aidan's Meeting Room (Reasons given)
Hemlington	Polling Station Inspector	Confusion about name of the station – Otterhill Court v The Oaks Community Centre
Ladgate	Public	Elector who lives in the Ladgate Woods development did not vote on 2 nd May as they did not wish to use the polling station at Easterside Community Hub
Marion West	Polling Station Inspector	Concerns about size of mobile station at Fulford Road
Marion West	Public / School staff x7	Lingfield Primary School – concerns about school being used as a polling station and choosing to close on election days
Nunthorpe	Parish Council	We would like to propose the following locations: 1) Northern End - Portacabin at Mallowdale (green area) Bruntons (car park) 2) Middle - Methodist Church 3) Southern End - Portacabin at site of New Community Centre in Stokesley Road until Community Centre completed.
Nunthorpe	Councillor	It'd be great to relocate the polling stations out of schools as it impacts on the education of Nunthorpe pupils. I consistently get complaints about it.

		Perhaps one of the churches could be a substitute?
Nunthorpe	Councillor	<p>I am seeking a review of the polling districts within the Nunthorpe Ward for two reasons.</p> <p>First is the disparity in size between the three areas within Nunthorpe. At one time, this division may have been appropriate, but the increase in population living in the south of Nunthorpe means that the centre of gravity has moved significantly, and it is now manifestly unfair that the many residents of Grey Towers Village (for example) must make the journey to Chandlers Ridge School.</p> <p>Secondly, I have been contacted by parents who object to having to take a day's leave from work because of school closures at every election. They ask Middlesbrough Council to give greater regard to the financial implications for residents of your current practice. In the past, it may have been possible to cordon off part of a school, to the detriment of a limited number of parents, but I understand that concerns about safeguarding now mean that an entire school must be closed if adults are invited to any part of the premises in order to cast their votes.</p> <p>So, I suggest that the northern part of Nunthorpe might be served by a portacabin, as happens elsewhere in Middlesbrough. This could be placed in several places, such as the car-park attached to the</p>

		<p>Bruntons Arms, with the toilets at the Bruntons Arms being available for staff at the polling station.</p> <p>The central section could be served by Nunthorpe Methodist Church, which has excellent facilities.</p> <p>An appropriate location for the southern section is the Nunthorpe Community Centre which will be constructed during 2025 on Stokesley Road. If an election is called before then, there is ready-made hard-standing for a portacabin at this site, with toilet facilities available at the adjacent Medical Centre.</p> <p>These are suggestions to indicate that, with imagination, there are alternatives to the status quo, which is becoming increasingly unacceptable to the residents of Nunthorpe.</p>
Nunthorpe	Public / School Staff x11	The Avenue Primary School – negative comments about school being used as a polling station
Nunthorpe	Public	Chandlers Ridge Primary School – negative comments about school nursery being used as a polling station
Stainton and Thornton	Public / School Staff x 3	Hemlington Hall Academy – School is unsuitable for use as a polling station and negative effect on school staff workload

This page is intentionally left blank

**Appendix 2 - Proposed Polling Stations
(Nunthorpe Ward)**



Nunthorpe Ward

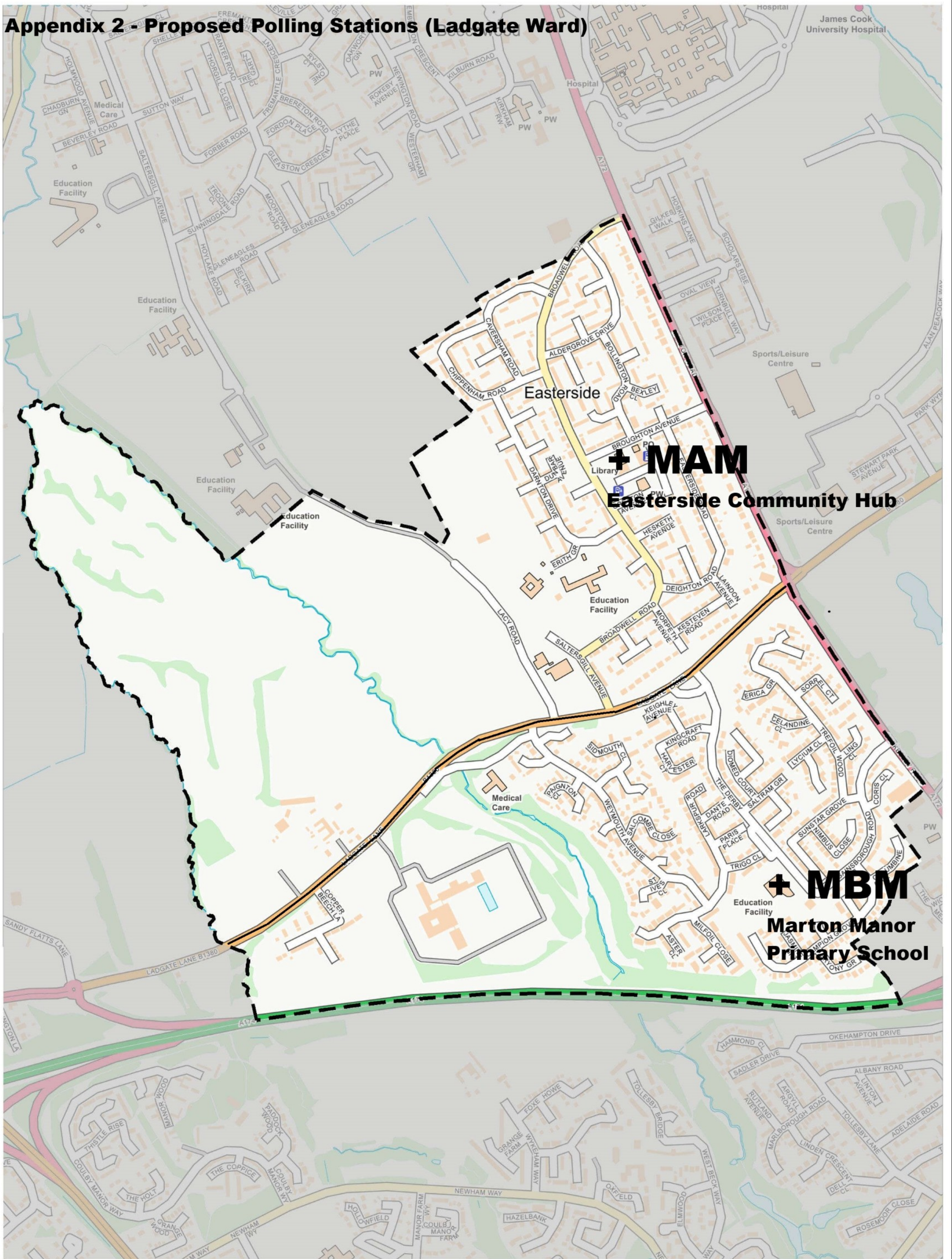
Ward boundaries: first used in the local elections in May 2015.

Base map: OS Open Map Local, October 2017.


© Crown Copyright and database rights Ordnance Survey LA100023413.

This page is intentionally left blank

Appendix 2 - Proposed Polling Stations (Ladgate Ward)



Ladgate Ward



Ward boundaries: first used in the local elections in May 2015.

Base map: OS Open Map Local, October 2017.

© Crown Copyright and database rights Ordnance Survey LA100023413.

This page is intentionally left blank

APPENDIX 3

District(s)	Ward	Constituency	Polling Place
AA	Central	Middlesbrough and Thornaby East	St. Aidan's Meeting Room, Head Street
AB	Central	Middlesbrough and Thornaby East	International Centre, 7 Abingdon Road
AC	Central	Middlesbrough and Thornaby East	Abingdon Primary School, Abingdon Road
AD	Central	Middlesbrough and Thornaby East	Abingdon Primary School, Abingdon Road
AE	Central	Middlesbrough and Thornaby East	Breckon Hill Community Centre, Breckon Hill Road, Middlesbrough
BA	Newport	Middlesbrough and Thornaby East	Macmillan Academy, Stockton Road
BB	Newport	Middlesbrough and Thornaby East	Newport Settlement, Entrance off Union Street, St Paul's Road
BC	Newport	Middlesbrough and Thornaby East	St. Aidan's Centre, Clifton Street, Middlesbrough
BD	Newport	Middlesbrough and Thornaby East	ACTES Resource Centre, Meath Street, Middlesbrough
BE	Newport	Middlesbrough and Thornaby East	Redwood House, (Access from Parliament Road), c/o Ayresome Primary School
CA	North Ormesby	Middlesbrough and Thornaby East	Community Hub at North Ormesby, Derwent Street, North Ormesby
CB	North Ormesby	Middlesbrough and Thornaby East	St Alphonsus RC Primary, Cadogan Street
DA	Ayresome	Middlesbrough and Thornaby East	Mobile Station - Northern Road, Northern Road
DB	Ayresome	Middlesbrough and Thornaby East	Whinney Banks Primary School, Fakenham Avenue, Whinney Banks
DC	Ayresome	Middlesbrough and Thornaby East	Mobile Station - Croft Avenue, Croft Avenue
EA	Linthorpe	Middlesbrough and Thornaby East	Linthorpe Community School, Roman Road
EB	Linthorpe	Middlesbrough and Thornaby East	Friends Meeting House, 131 Cambridge Road, Linthorpe
EC	Linthorpe	Middlesbrough and Thornaby East	Baptist Church Hall, Cambridge Road, Middlesbrough
FA	Park	Middlesbrough and Thornaby East	Sacred Heart Academy, Ayresome Street
FB	Park	Middlesbrough and Thornaby East	St. Barnabas Church Hall, 1A St. Barnabas Road, Linthorpe
FC	Park	Middlesbrough and Thornaby East	Linthorpe Community Centre, 468 Linthorpe Road, Middlesbrough
FD	Park	Middlesbrough and Thornaby East	St. Edwards RC Primary School, Eastbourne Road
GA	Longlands and Beechwood	Middlesbrough and Thornaby East	Grove Hill Community Hub, Bishopton Road
GB	Longlands and Beechwood	Middlesbrough and Thornaby East	Mobile Station - Kildale Road, Corner of Kildale Road, (Between 52 & 54 Roseberry Road)
GC	Longlands and Beechwood	Middlesbrough and Thornaby East	St. Chad's Church Hall, Keith Road, Middlesbrough
GD	Longlands and Beechwood	Middlesbrough and Thornaby East	Beech Grove Primary School, Beechwood Avenue
HA	Berwick Hills and Pallister	Middlesbrough and Thornaby East	Waiting Room, Berwick Hills Primary School, Westerdale Road
HB	Berwick Hills and Pallister	Middlesbrough and Thornaby East	Bellamy Court Residents' Lounge, Bellamy Court (off Addington Drive), Pallister Park
HC	Berwick Hills and Pallister	Middlesbrough and Thornaby East	Pallister Park Primary School, Gribdale Road
HD	Berwick Hills and Pallister	Middlesbrough and Thornaby East	St. Pius X R.C. Primary School, Amersham Road
IA	Brambles and Thorntree	Middlesbrough and Thornaby East	Brambles Farm Community Centre, Marshall Avenue, Middlesbrough
IB	Brambles and Thorntree	Middlesbrough and Thornaby East	Corpus Christi RC Academy, Cargo Fleet Lane
IC	Brambles and Thorntree	Middlesbrough and Thornaby East	Thorntree Community Hub, Birkhall Road, Middlesbrough
ID	Brambles and Thorntree	Middlesbrough and Thornaby East	Thorntree Academy, The Greenway
JA	Trimdon	Middlesbrough and Thornaby East	Mobile Station - Jack Simon Way, Junction Jack Simon Way and, Jocelyn Way
JB	Trimdon	Middlesbrough and Thornaby East	The Nursery, St. Clare's R.C. Primary School, Trimdon Avenue
JC	Trimdon	Middlesbrough and Thornaby East	Acklam Whin Primary School, Caribury Avenue, Acklam
KA	Kader	Middlesbrough and Thornaby East	City Learning Centre, Acklam Grange School, Lodore Grove
KB	Kader	Middlesbrough and Thornaby East	Kader Academy, Staindrop Drive, Acklam
KC	Kader	Middlesbrough and Thornaby East	St. Margaret's Church Hall, The Oval, Brookfield
KD	Kader	Middlesbrough and Thornaby East	Mobile Station - Medina Gardens, Junction of Medina Gardens and, Acklam Road
LA	Acklam	Middlesbrough and Thornaby East	Acklam Branch Library, Acklam Road, Acklam
LB	Acklam	Middlesbrough and Thornaby East	Middlesbrough District Scout Headquarters, Tollesby Road, Middlesbrough
LC	Acklam	Middlesbrough and Thornaby East	Newham Bridge Primary School, Cayton Drive
MAM	Ladgate	Middlesbrough South and East Cleveland	Community Hub at Easterside, Broughton Avenue
MBM	Ladgate	Middlesbrough South and East Cleveland	Marton Manor Primary School, The Derby
NAM	Marton East	Middlesbrough South and East Cleveland	Middlesbrough Sports Village, Alan Peacock Way
NBM	Marton East	Middlesbrough South and East Cleveland	Captain Cook Primary School, Stokesley Road
NCM	Marton East	Middlesbrough South and East Cleveland	Marton Community Centre, Cypress Road
OAM	Park End and Beckfield	Middlesbrough South and East Cleveland	Park End Primary School, Overdale Road
OBM	Park End and Beckfield	Middlesbrough South and East Cleveland	Glastonbury House Community Room, Lindisfarne Road
OCM	Park End and Beckfield	Middlesbrough South and East Cleveland	Priory 16 (formerly Netherfields Comm Centre), Fulbeck Road
PAM	Stainton and Thornton	Middlesbrough South and East Cleveland	Memorial Hall, Meldyke Lane
PBM	Stainton and Thornton	Middlesbrough South and East Cleveland	Mobile Station - Hemlington Grange Way, Junction of Ravengill Road, Middlesbrough
PCM	Stainton and Thornton	Middlesbrough South and East Cleveland	Hemlington Hall Academy, Briscoe Way
QAM	Hemlington	Middlesbrough South and East Cleveland	Otterhill Court Community Centre, The Oaks, Hemlington Hall Road
QBM	Hemlington	Middlesbrough South and East Cleveland	Hemlington Library, Crosscliff, Viewley Centre
QCM	Hemlington	Middlesbrough South and East Cleveland	Hemlington Recreation Centre, Cass House Road
QDM	Hemlington	Middlesbrough South and East Cleveland	Viewley Hill Academy, Andover Way
RAM	Coulby Newham	Middlesbrough South and East Cleveland	Sunnyside Academy, Manor Farm Way
RBM	Coulby Newham	Middlesbrough South and East Cleveland	Langdon Square Community Centre, Coulby Newham
RCM	Coulby Newham	Middlesbrough South and East Cleveland	Lingfield Ash Meeting Hall, 95 Lingfield Ash
RDM	Coulby Newham	Middlesbrough South and East Cleveland	Rose Wood Academy, The Garth, Coulby Farm Way
SAM	Marton West	Middlesbrough South and East Cleveland	Normanby Court, 12 Linden Crescent
SBM	Marton West	Middlesbrough South and East Cleveland	Lingfield Primary School, Buxton Avenue
SCM	Marton West	Middlesbrough South and East Cleveland	Mobile Station - Fulford Way, Fulford Way
TAM	Nunthorpe	Middlesbrough South and East Cleveland	Nunthorpe Methodist Church, Connaught Way
TBM	Nunthorpe	Middlesbrough South and East Cleveland	Chandlers Ridge Academy, Chandlers Ridge (To be replaced by new community centre in 2025)

This page is intentionally left blank