

Newport Road Proposals - Plan 1



Links to existing NCN1 route which connects to Stockton On Tees

PACS Marine Engineering

Widening of existing shared-use pedestrian and cycle path

Four new two-way cycle and pedestrian crossings across Ironmasters Road and A66 slip roads

New two-way cycleway and pedestrian footpath

New footway on more direct route
New stop line with traffic signals on Newport Interchange to improve flow from A66 off-slip

New cycle road markings

Existing 30mph speed limit extended onto the A66 off-slip

New two-way segregated cycleway and pedestrian footpath

Access to car showroom to be closed. Alternative access from Cannon Street

Existing bus, taxi and cycle lane retained

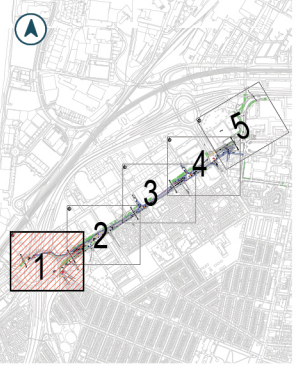
New two-way cycleway

Parliament Road to be used by cyclists as a quiet street

New two-way cycleway and raised crossing connecting the Parliament Road quiet street to the existing Toucan crossing on Haywood Street

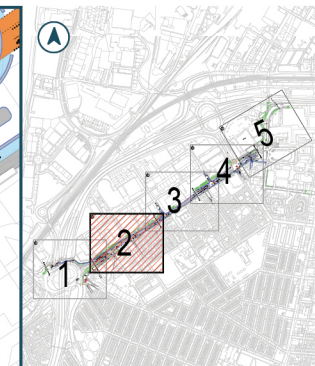
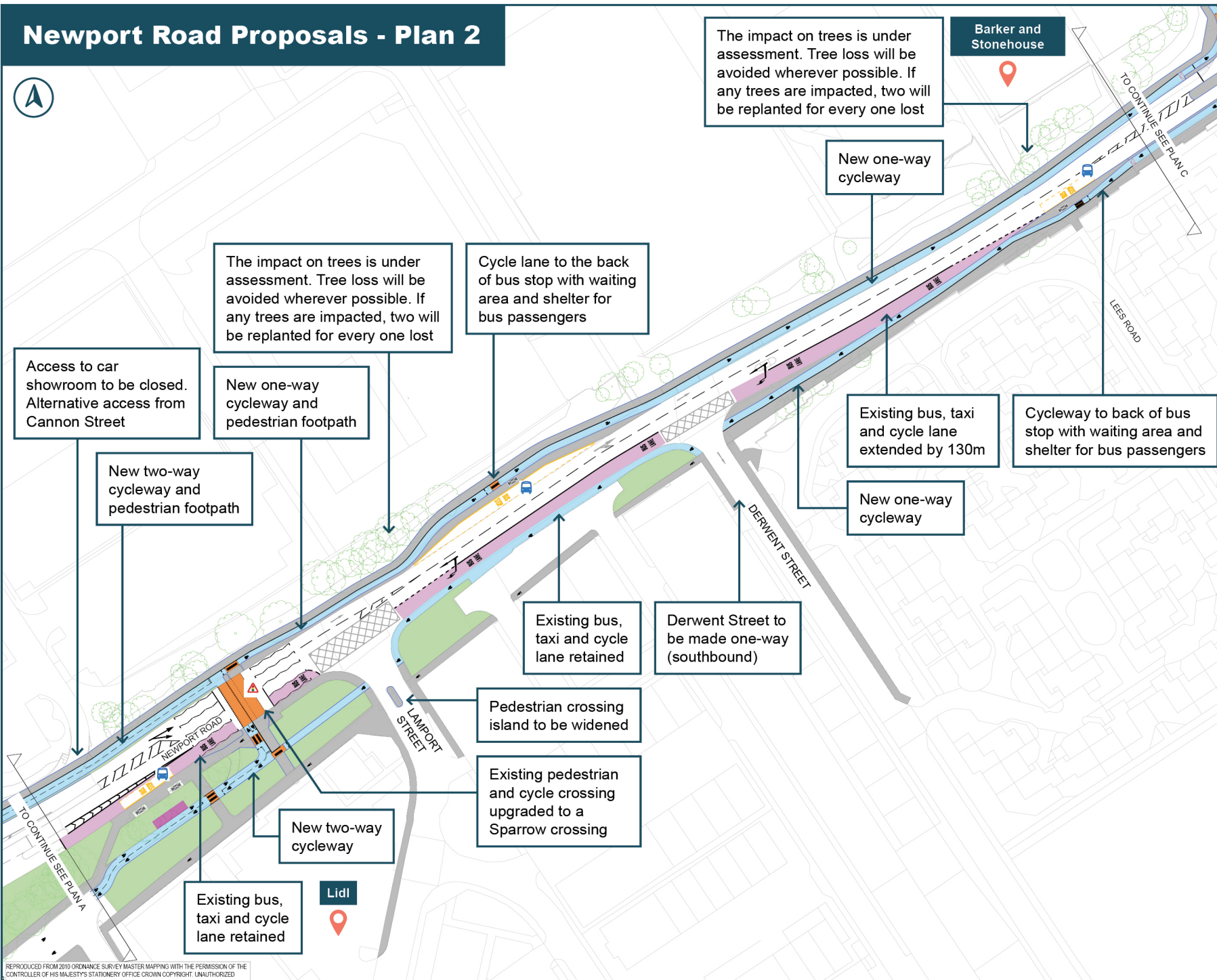
Volkswagen Teesside

Lifestyle Fitness



- Soft Landscaping
- Carriageway
- Shared-use
- Bus Stop
- Footpath
- Traffic Calming
- Cycle Track
- Crossing
- Bus Lane
- Mobility Stand
- Proposed Kerb
- Signalised Junction
- Proposed Ramp
- Bus Shelter
- Bus Stop
- Existing Tree

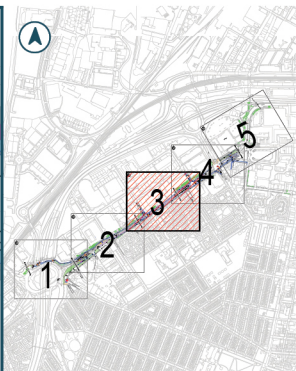
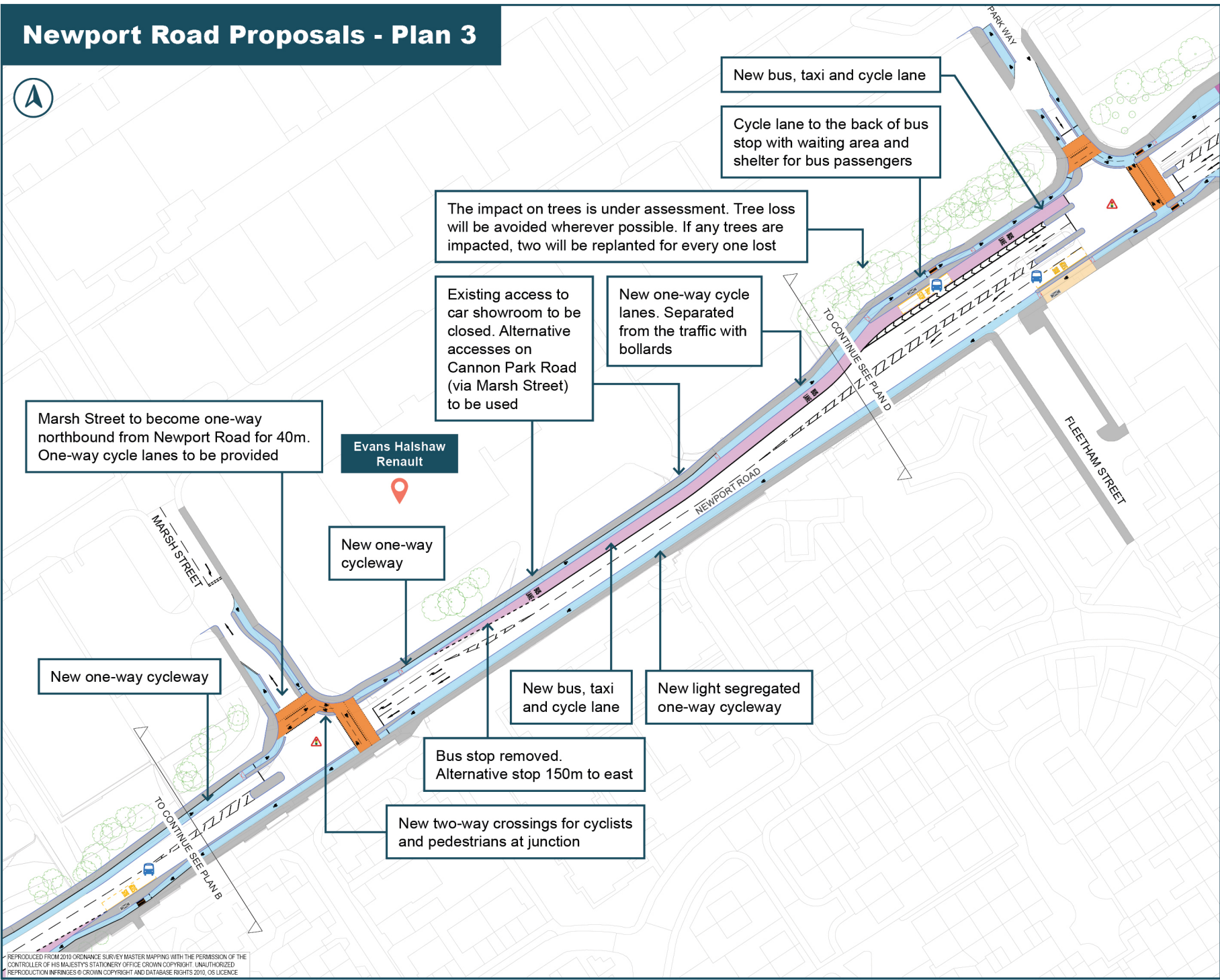
Newport Road Proposals - Plan 2



- Soft Landscaping
- Carriageway
- Shared-use
- Bus Stop
- Footpath
- Traffic Calming
- Cycle Track
- Crossing
- Bus Lane
- Mobility Stand
- Proposed Kerb
- Signalised Junction
- Proposed Ramp
- Bus Shelter
- Bus Stop
- Existing Tree

REPRODUCED FROM 2010 ORDNANCE SURVEY MASTER MAPPING WITH THE PERMISSION OF THE CONTROLLER OF HIS MAJESTY'S STATIONERY OFFICE. CROWN COPYRIGHT. UNAUTHORIZED REPRODUCTION INFRINGES © CROWN COPYRIGHT AND DATABASE RIGHTS 2010. OS LICENCE

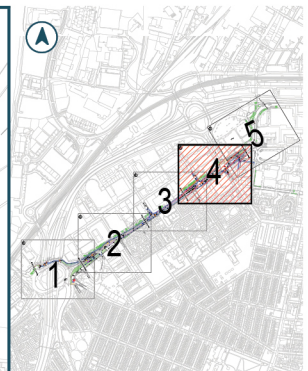
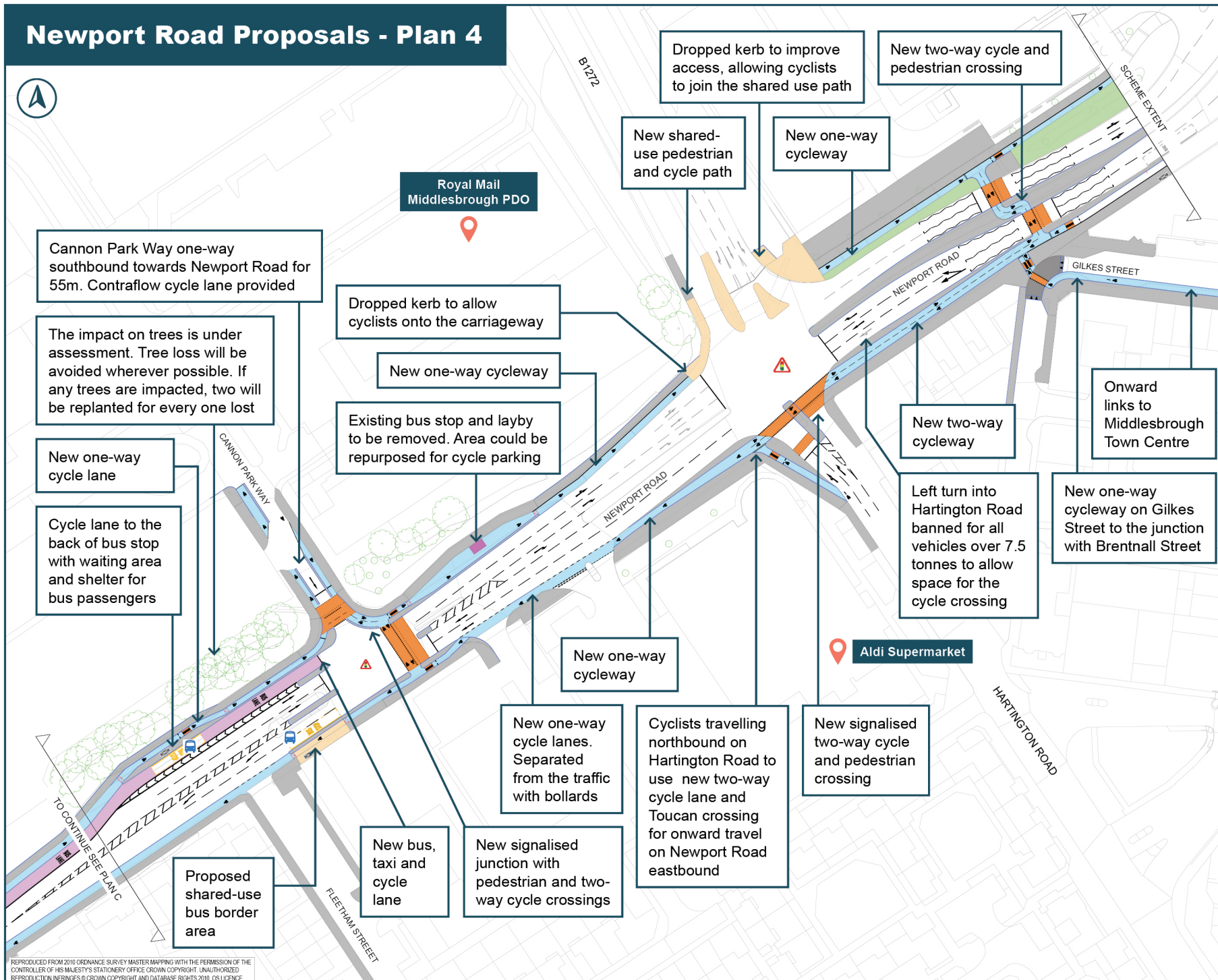
Newport Road Proposals - Plan 3



- Soft Landscaping
- Carriageway
- Shared-use
- Bus Stop
- Footpath
- Traffic Calming
- Cycle Track
- Crossing
- Bus Lane
- Mobility Stand
- Proposed Kerb
- Signalised Junction
- Proposed Ramp
- Bus Shelter
- Bus Stop
- Existing Tree

REPRODUCED FROM 2010 ORDNANCE SURVEY MASTER MAPPING WITH THE PERMISSION OF THE CONTROLLER OF HIS MAJESTY'S STATIONERY OFFICE. CROWN COPYRIGHT UNAUTHORIZED REPRODUCTION INFRINGES © CROWN COPYRIGHT AND DATABASE RIGHTS 2010, OS LICENCE

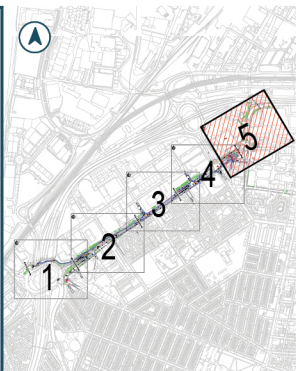
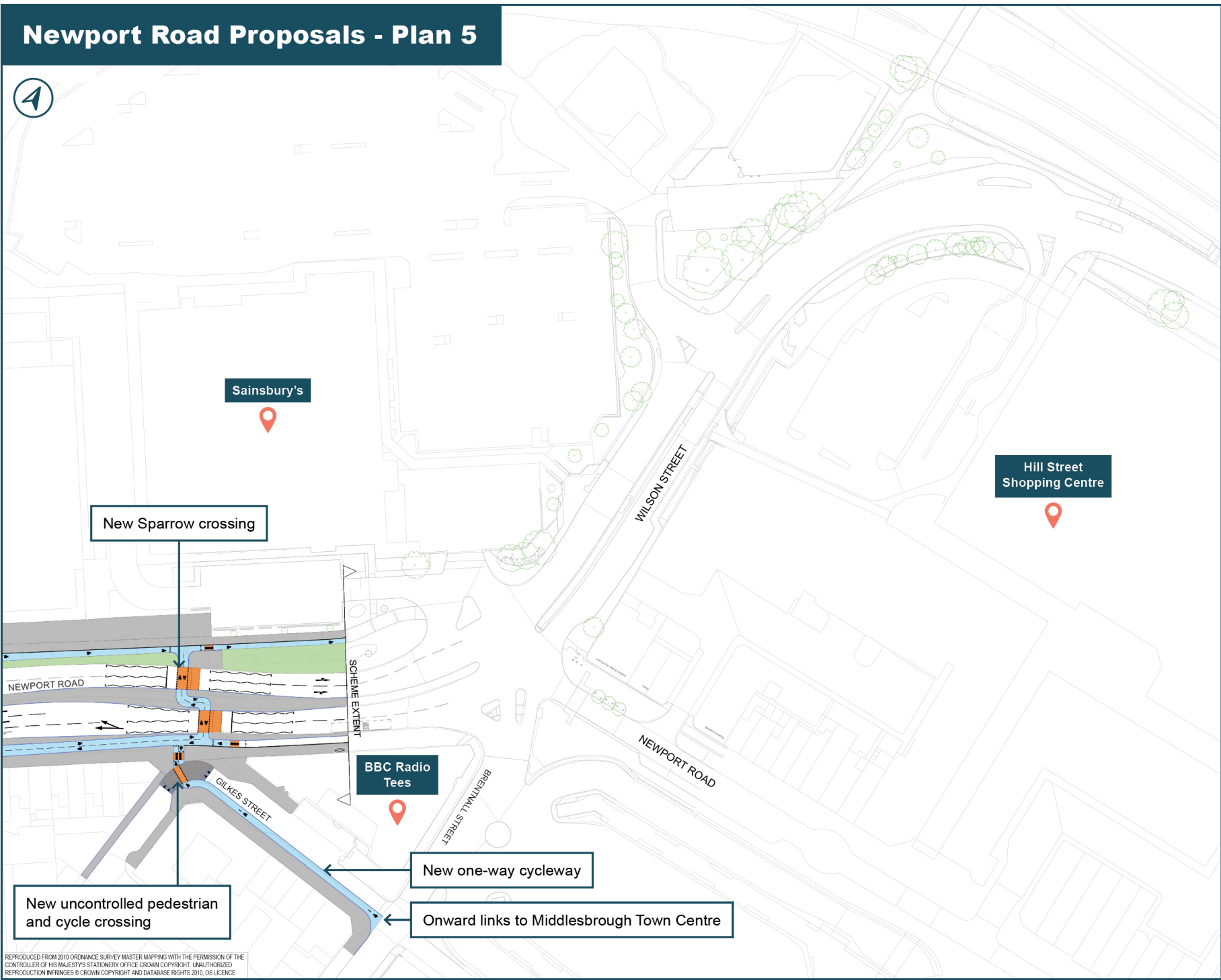
Newport Road Proposals - Plan 4



- Soft Landscaping
- Carriageway
- Shared-use
- Bus Stop
- Footpath
- Traffic Calming
- Cycle Track
- Crossing
- Bus Lane
- Mobility Stand
- Proposed Kerb
- Signalised Junction
- Proposed Ramp
- Bus Shelter
- Bus Stop
- Existing Tree

Newport Road Proposals - Plan 5

4



- Soft Landscaping
- Carriageway
- Shared-use
- Bus Stop
- Footpath
- Traffic Calming
- Cycle Track
- Crossing
- Bus Lane
- Mobility Stand
- Proposed Kerb
- Signalised Junction
- Proposed Ramp
- Bus Shelter
- Bus Stop
- Existing Tree

REPRODUCED FROM 2010 ORDNANCE SURVEY MASTER MAPPING WITH THE PERMISSION OF THE CONTROLLER OF HIS MAJESTY'S STATIONERY OFFICE CROWN COPYRIGHT. UNAUTHORIZED REPRODUCTION INFRINGES © CROWN COPYRIGHT AND DATABASE RIGHTS 2010. OS LICENCE